


Cottam Solar Project

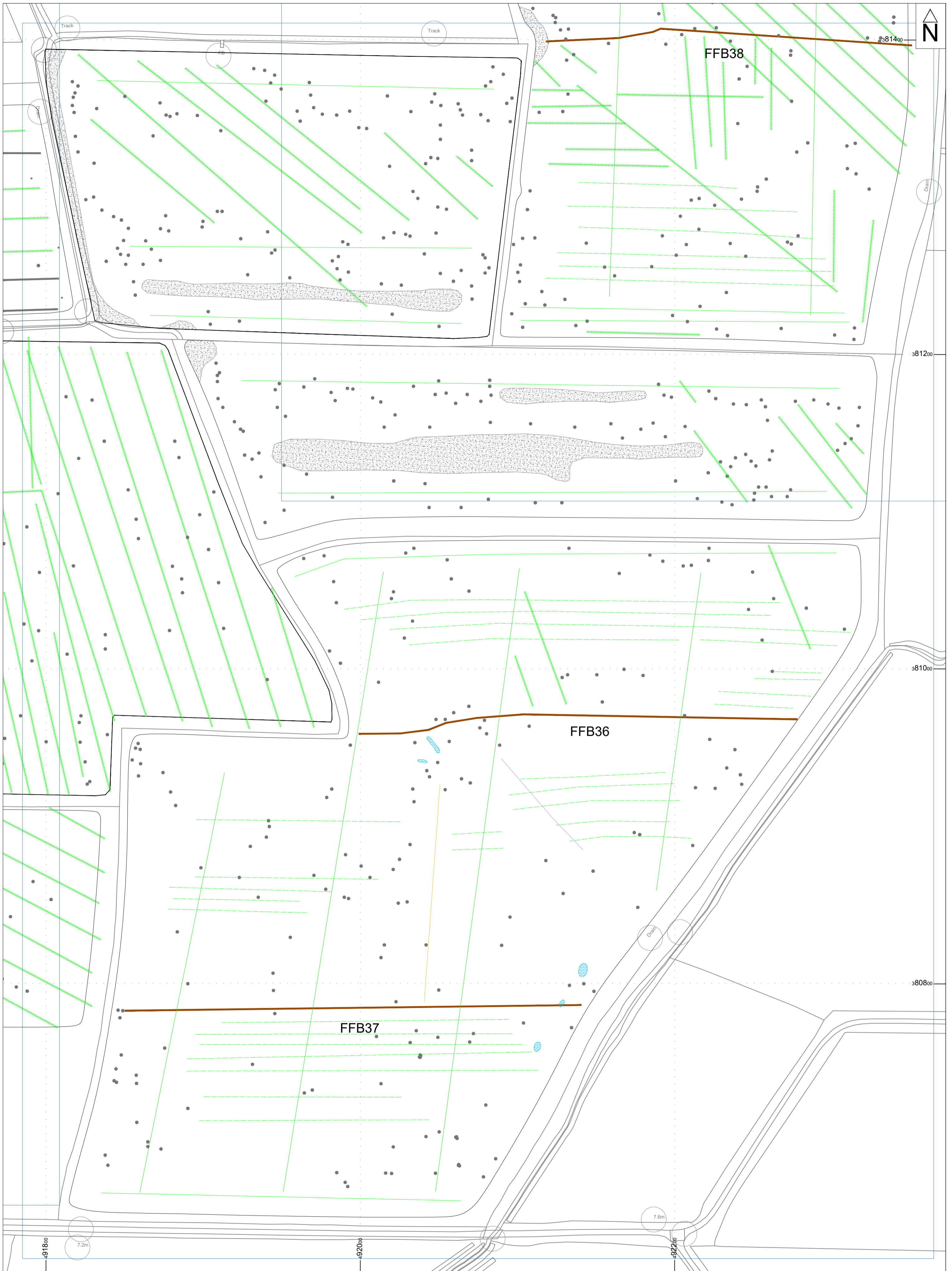
Environmental Statement Appendix 13.2: Archaeological Geophysical Survey Reports (Part 5 of 13)












Prepared by: Archaeological Services WYAS
January 2023


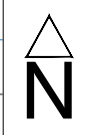
PINS reference: EN010133
Document reference: APP/C6.3.13.2
APFP Regulation 5(2)(a)







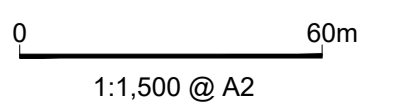


Title		Interpretation			
	SECTOR BOUNDARY		FERROUS		RIDGE & FURROW
	SERVICE PIPE		AGRICULTURAL		UNCERTAIN
	MAGNETIC DISTURBANCE		FORMER FIELD BOUNDARY		ARCHAEOLOGY?
	FIELD DRAIN		GEOLOGY		



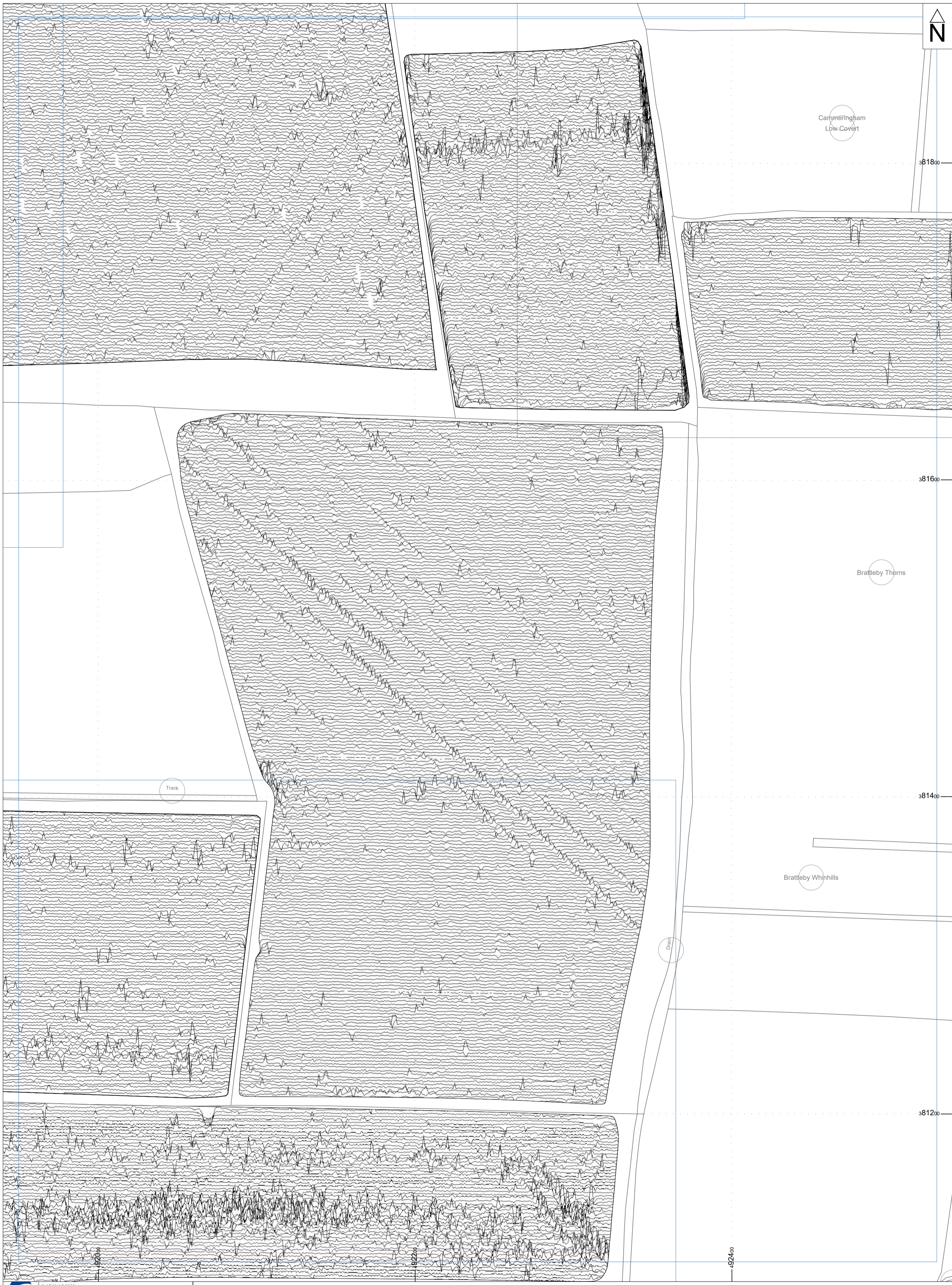

 © ASWYAS 2022.
 Archaeological Services W Y A S,
 Nephaw Lane South, Morley, LS27 7JQ
 Tel: 0113 535 0163 Email: archaeology@wys.org.uk
 Project ID: XB85_CWB21 Cottam 1
 Processed greyscale magnetometer data; Sector 26
Reproduced from the Ordnance Survey mapping with the permission of the Controller of Her Majesty's Stationery Office.
 © Crown Copyright. Unauthorised reproduction infringes Crown copyright and may lead to prosecution or civil proceedings.
 Digital data supplied by the Ordnance Survey, 2022.


Title
 SECTOR BOUNDARY



1:1,500 @ A2

Fig. 87




 © ASWYAS 2022.
 Archaeological Services W Y A S.
 Nephaw Lane South, Morley, LS27 7JQ
 Tel: 0113 535 0163 Email: archaeology@wya.org.uk

Project ID: XB85_CWB21 Cottam 1
 XY trace plot of minimally processed magnetometer data;
 Sector 26

Reproduced from the Ordnance Survey mapping with the permission of the Controller of Her Majesty's Stationery Office.
 © Crown Copyright. Unauthorised reproduction infringes Crown copyright and may lead to prosecution or civil proceedings.
 Digital data supplied by the client, Lingers Services, 2022

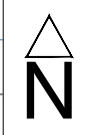
Title
 SECTOR BOUNDARY


15.0 nT/cm

0 60m

1:1,500 @ A2

Fig. 88





 © ASWYAS 2022.
 Archaeological Services W Y A S.
 Nephaw Lane South, Morley, LS27 7JQ
 Tel: 0113 535 0163 Email: archaeology@wyas.org.uk








Project ID: XB85_CWB21 Cottam 1
 Interpretation of magnetometer data; Sector 26

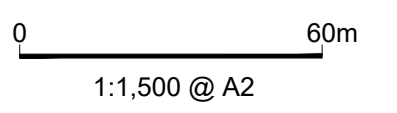
Reproduced from the Ordnance Survey mapping with the permission of the Controller of Her Majesty's Stationery Office.
 © Crown Copyright. Unauthorised reproduction infringes Crown copyright and may lead to prosecution or civil proceedings.
 Digital data supplied by the Ordnance Survey, 2022.

Title

 SECTOR BOUNDARY


Interpretation


 FERROUS	 AGRICULTURAL
 MAGNETIC DISTURBANCE	 FORMER FIELD BOUNDARY
 FIELD DRAIN	 GEOLOGY
 RIDGE & FURROW	



1:1,500 @ A2

Fig. 89




 © ASWYAS 2022.
Archaeological Services W Y A S.
Nepshaw Lane South, Morley, LS27 7JQ
Tel: 0113 535 0163 Email: archaeology@wys.org.uk

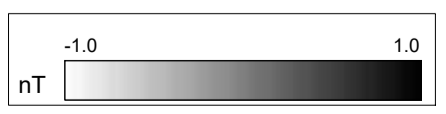
Project ID: XB85_CWB21 Cottam 1

Processed greyscale magnetometer data; Sector 27

Reproduced from the Ordnance Survey mapping with the permission of the Controller of Her Majesty's Stationery Office.
© Crown Copyright. Unauthorised reproduction infringes Crown copyright and may lead to prosecution or civil proceedings.
Digital data supplied by the client, Lancers Services, 2022

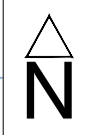
Title


 SECTOR BOUNDARY



1:1,500 @ A2

Fig. 90




 © ASWYAS 2022.
 Archaeological Services W Y A S.
 Nephaw Lane South, Morley, LS27 7JQ
 Tel: 0113 535 0163 Email: archaeology@wys.org.uk

Project ID: XB85_CWB21 Cottam 1
 XY trace plot of minimally processed magnetometer data;
 Sector 27

Reproduced from the Ordnance Survey mapping with the permission of the Controller of Her Majesty's Stationery Office.
 © Crown Copyright. Unauthorised reproduction infringes Crown copyright and may lead to prosecution or civil proceedings.
 Digital data supplied by the client, Lingers Services, 2022

Title
 SECTOR BOUNDARY


15.0 nT/cm

0 60m

1:1,500 @ A2


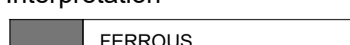

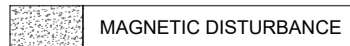






Fig. 91




 © ASWYAS 2022.
 Archaeological Services W Y A S.
 Nephaw Lane South, Morley, LS27 7JQ
 Tel: 0113 535 0163 Email: archaeology@wysa.org.uk

Project ID: XB85_CWB21 Cottam 1
 Interpretation of magnetometer data; Sector 27

Reproduced from the Ordnance Survey mapping with the permission of Her Majesty's Stationery Office.
 © Crown Copyright. Unauthorised reproduction infringes Crown copyright and may lead to prosecution or civil proceedings.
 Digital data supplied by the client, Lingers Services, 2022

Title		Interpretation	
	SECTOR BOUNDARY		FERROUS
			MAGNETIC DISTURBANCE
			FIELD DRAIN
			RIDGE & FURROW
			AGRICULTURAL
			FORMER FIELD BOUNDARY

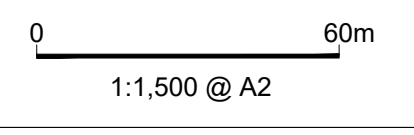
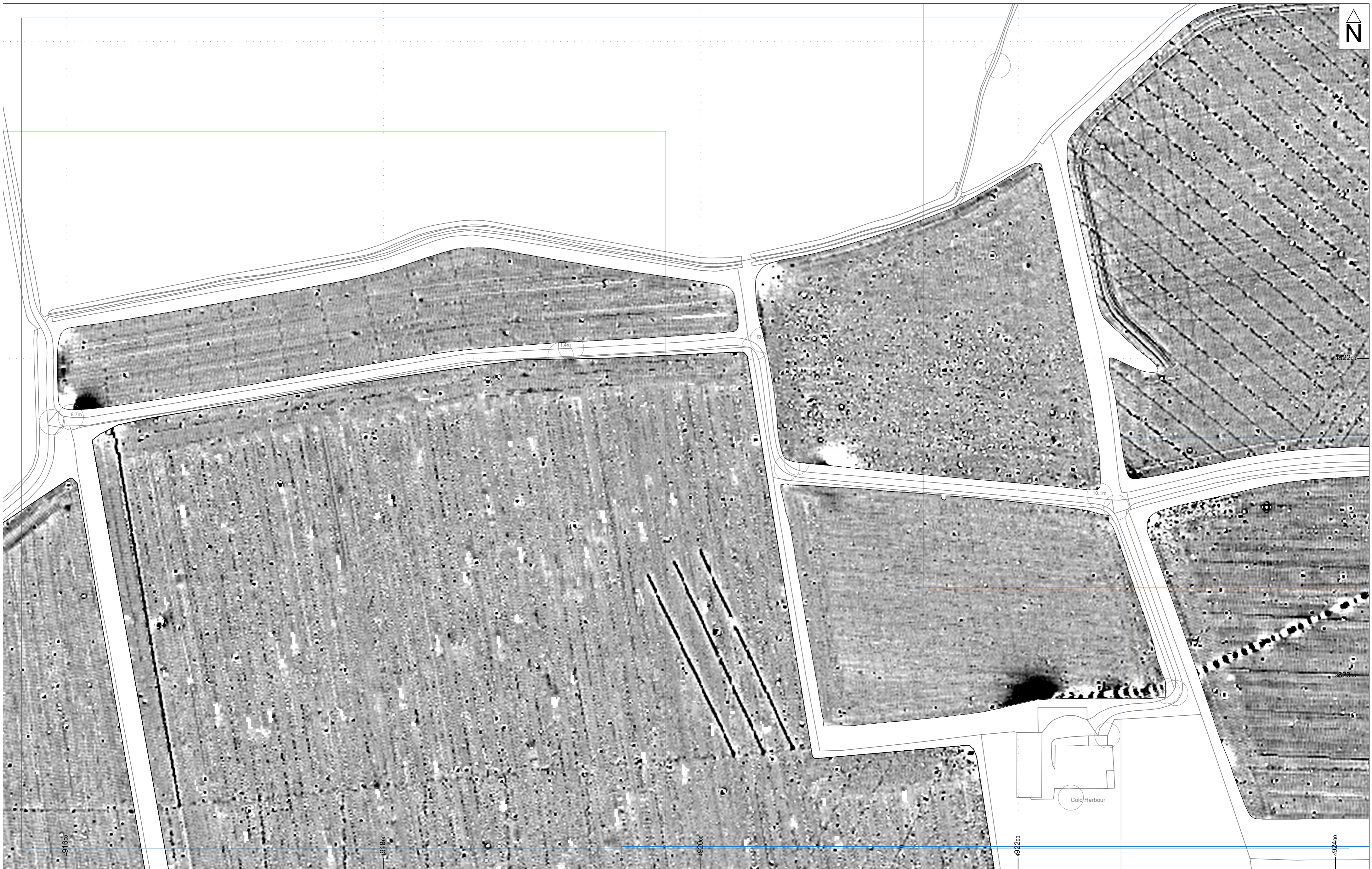
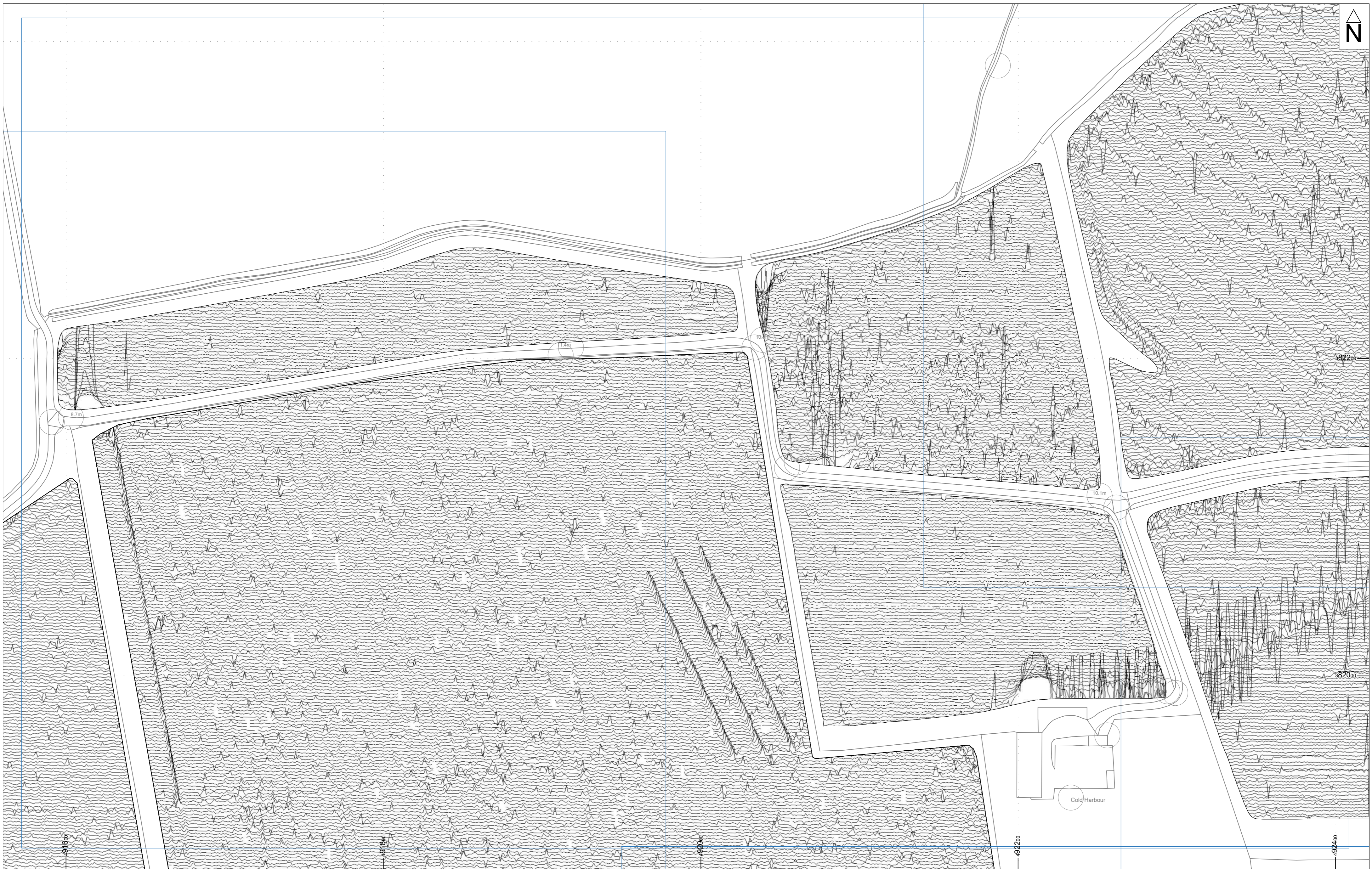



Fig. 92






 © ASWYAS 2022.
 Archaeological Services W Y A S.
 Nephaw Lane South, Morley, LS27 7JQ
 Tel: 0113 535 0163 Email: archaeology@wya.org.uk

Project ID: XB85_CWB21 Cottam 1
 XY trace plot of minimally processed magnetometer data;
 Sector 28

Reproduced from the Ordnance Survey mapping with the permission of the Controller of Her Majesty's Stationery Office.
 © Crown Copyright. Unauthorised reproduction infringes Crown copyright and may lead to prosecution or civil proceedings.
 Digital data supplied by the direct, LargeScale, Service, 2022.

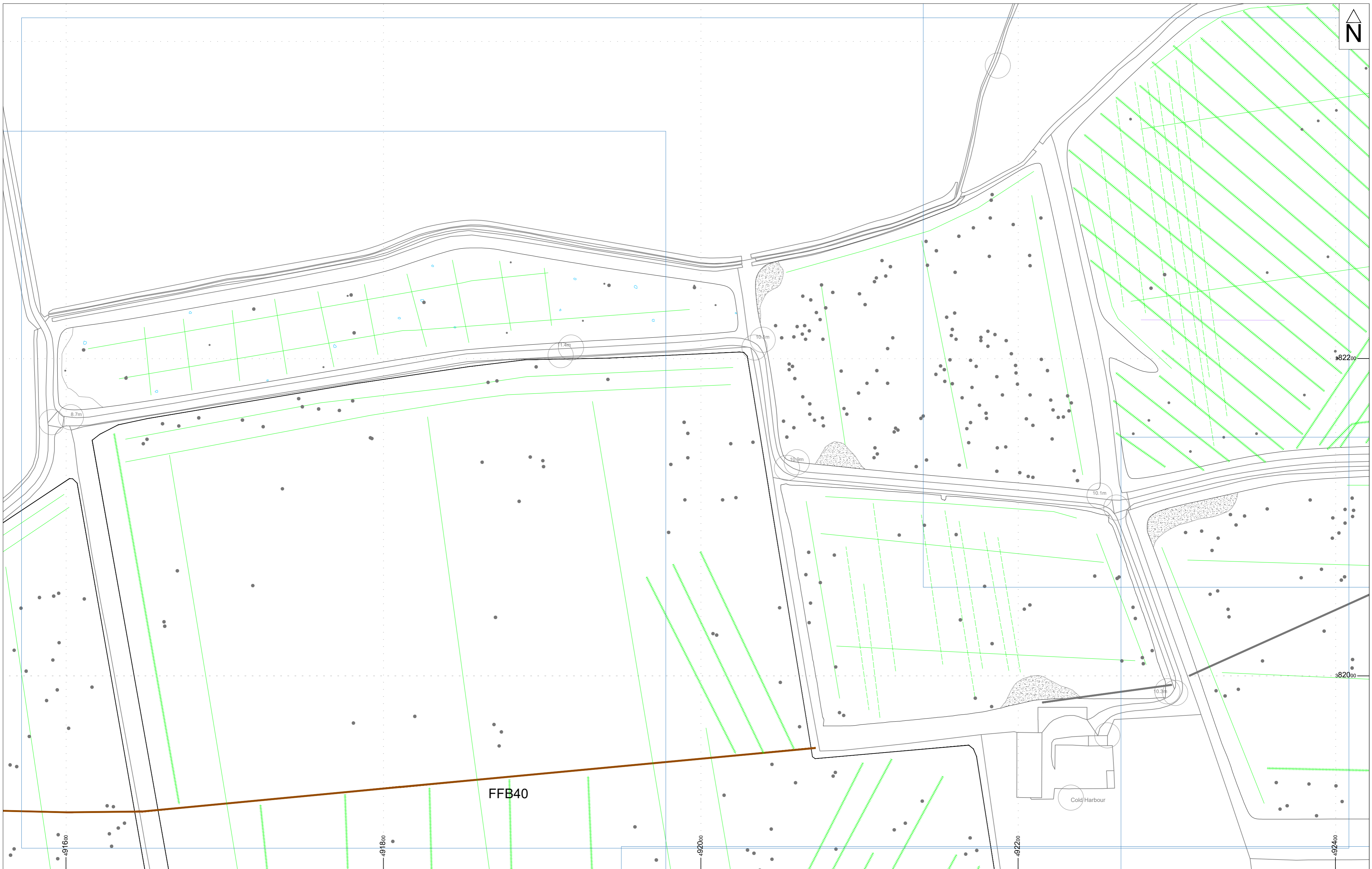
Title
 SECTOR BOUNDARY


15.0 nT/cm

0 60m

1:1,500 @ A2


Fig. 94




 © ASWYAS 2022.
 Archaeological Services W Y A S.
 Nephshaw Lane South, Morley, LS27 7JQ
 Tel: 0113 535 0163 Email: archaeology@wys.org.uk

Project ID: XB85_CWB21 Cottam 1
 Interpretation of magnetometer data; Sector 28

Reproduced from the Ordnance Survey mapping with the permission of the Controller of Her Majesty's Stationery Office.
 © Crown Copyright. Unauthorised reproduction infringes Crown copyright and may lead to prosecution or civil proceedings.
 Digital data supplied by the Ordnance Survey, 2022.

Title	
	SECTOR BOUNDARY












Interpretation			
	FERROUS		RIDGE & FURROW
	SERVICE PIPE		AGRICULTURAL
	MAGNETIC DISTURBANCE		FORMER FIELD BOUNDARY
	FIELD DRAIN		GEOLOGY
	UNCERTAIN		

Fig. 95

0  60m
 1:1,500 @ A2

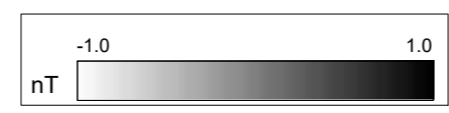



 © ASWYAS 2022.
 Archaeological Services W Y A S.
 Nephaw Lane South, Morley, LS27 7JQ
 Tel: 0113 535 0163 Email: archaeology@wyas.org.uk

Project ID: XB85_CWB21 Cottam 1
 Processed greyscale magnetometer data; Sector 29

Reproduced from the Ordnance Survey mapping with the permission of the Controller of Her Majesty's Stationery Office.
 © Crown Copyright. Unauthorised reproduction infringes Crown copyright and may lead to prosecution or civil proceedings.
 Digital data supplied by the client, Langan Services, 2022.


Title
 SECTOR BOUNDARY




0 60m

1:1,500 @ A2

Fig. 96




 © ASWYAS 2022.
 Archaeological Services W Y A S.
 Nepsshaw Lane South, Morley, LS27 7JQ
 Tel: 0113 535 0163 Email: archaeology@wys.org.uk

Project ID: XB85_CWB21 Cottam 1
 XY trace plot of minimally processed magnetometer data;
 Sector 29

Reproduced from the Ordnance Survey mapping with the permission of the Controller of Her Majesty's Stationery Office.
 © Crown Copyright. Unauthorised reproduction infringes Crown copyright and may lead to prosecution or civil proceedings.
 Digital data supplied by the Ordnance Survey, 2022.

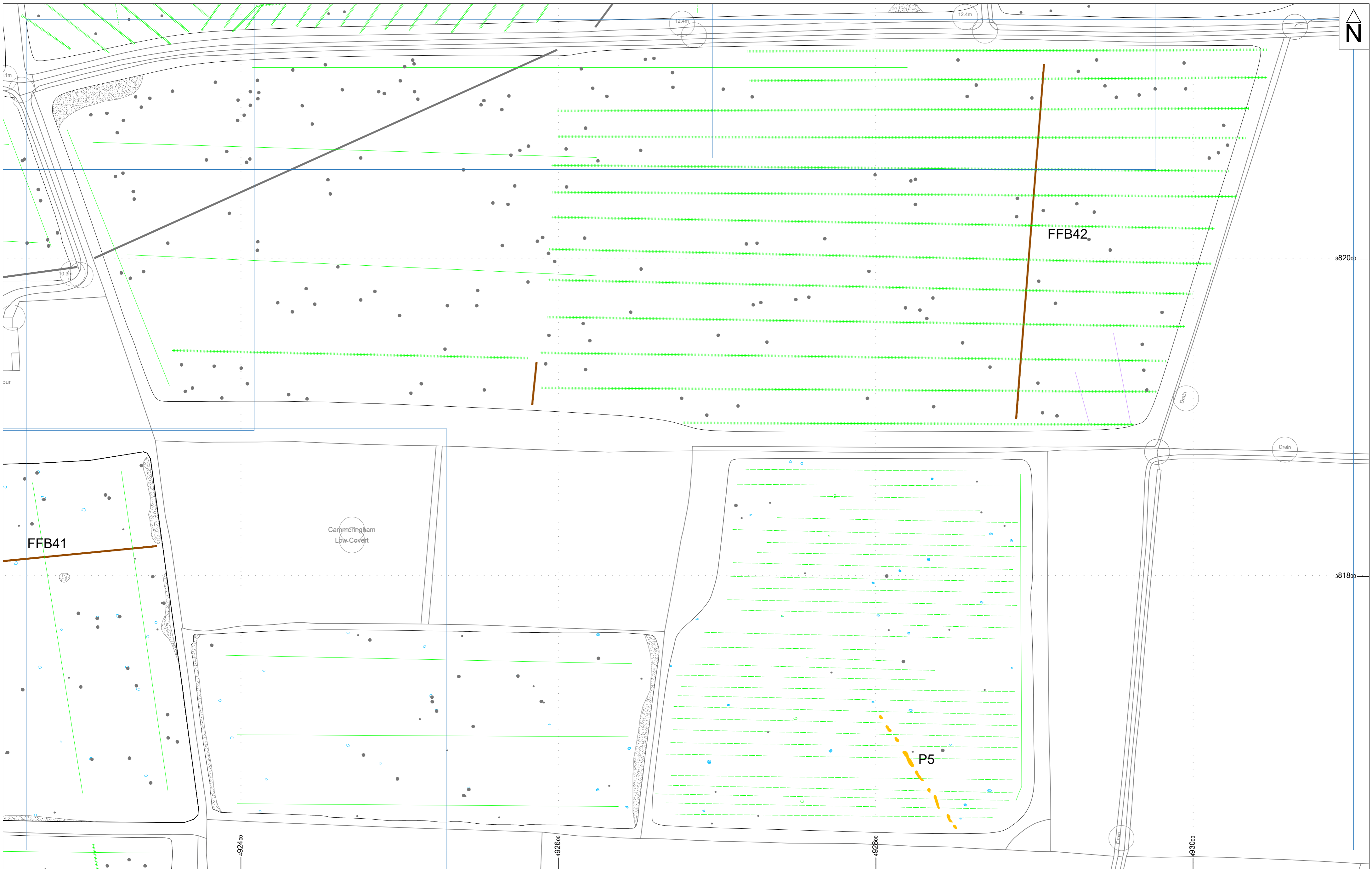
Title
 SECTOR BOUNDARY


15.0 nT/cm

0 60m

1:1,500 @ A2


Fig. 97














 © ASWYAS 2022.
 Archaeological Services W Y A S.
 Nephaw Lane South, Morley, LS27 7JQ
 Tel: 0113 535 0163 Email: archaeology@wys.org.uk

Project ID: XB85_CWB21 Cottam 1
 Interpretation of magnetometer data; Sector 29

Reproduced from the Ordnance Survey mapping with the permission of the Controller of Her Majesty's Stationery Office.
 © Crown Copyright. Unauthorised reproduction infringes Crown copyright and may lead to prosecution or civil proceedings.
 Digital data supplied by the Ordnance Survey, 2022.

Title	
	SECTOR BOUNDARY

Interpretation			
	FERROUS		RIDGE & FURROW
	SERVICE PIPE		AGRICULTURAL
	MAGNETIC DISTURBANCE		FORMER FIELD BOUNDARY
	FIELD DRAIN		GEOLOGY
	UNCERTAIN		ARCHAEOLOGY?

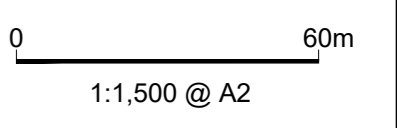



Fig. 98

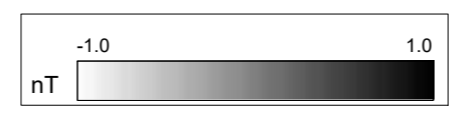



 © ASWYAS 2022.
 Archaeological Services W Y A S.
 Nepsaw Lane South, Morley, LS27 7JQ
 Tel: 0113 535 0163 Email: archaeology@wys.org.uk

Project ID: XB85_CWB21 Cottam 1
 Processed greyscale magnetometer data; Sector 30


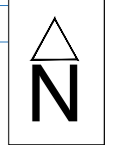
Reproduced from the Ordnance Survey mapping with the permission of the Controller of Her Majesty's Stationery Office.
 © Crown Copyright. Unauthorised reproduction infringes Crown copyright and may lead to prosecution or civil proceedings.
 Digital data supplied by the Ordnance Survey, 2022.


Title
 SECTOR BOUNDARY



1:1,500 @ A2

Fig. 99




 © ASWYAS 2022.
 Archaeological Services W Y A S.
 Nephshaw Lane South, Morley, LS27 7JQ
 Tel: 0113 535 0163 Email: archaeology@wys.org.uk

Project ID: XB85_CWB21 Cottam 1
 XY trace plot of minimally processed magnetometer data;
 Sector 30

Reproduced from the Ordnance Survey mapping with the permission of the Controller of Her Majesty's Stationery Office.
 © Crown Copyright. Unauthorised reproduction infringes Crown copyright and may lead to prosecution or civil proceedings.
 Digital data supplied by the client, Langan Services, 2022.

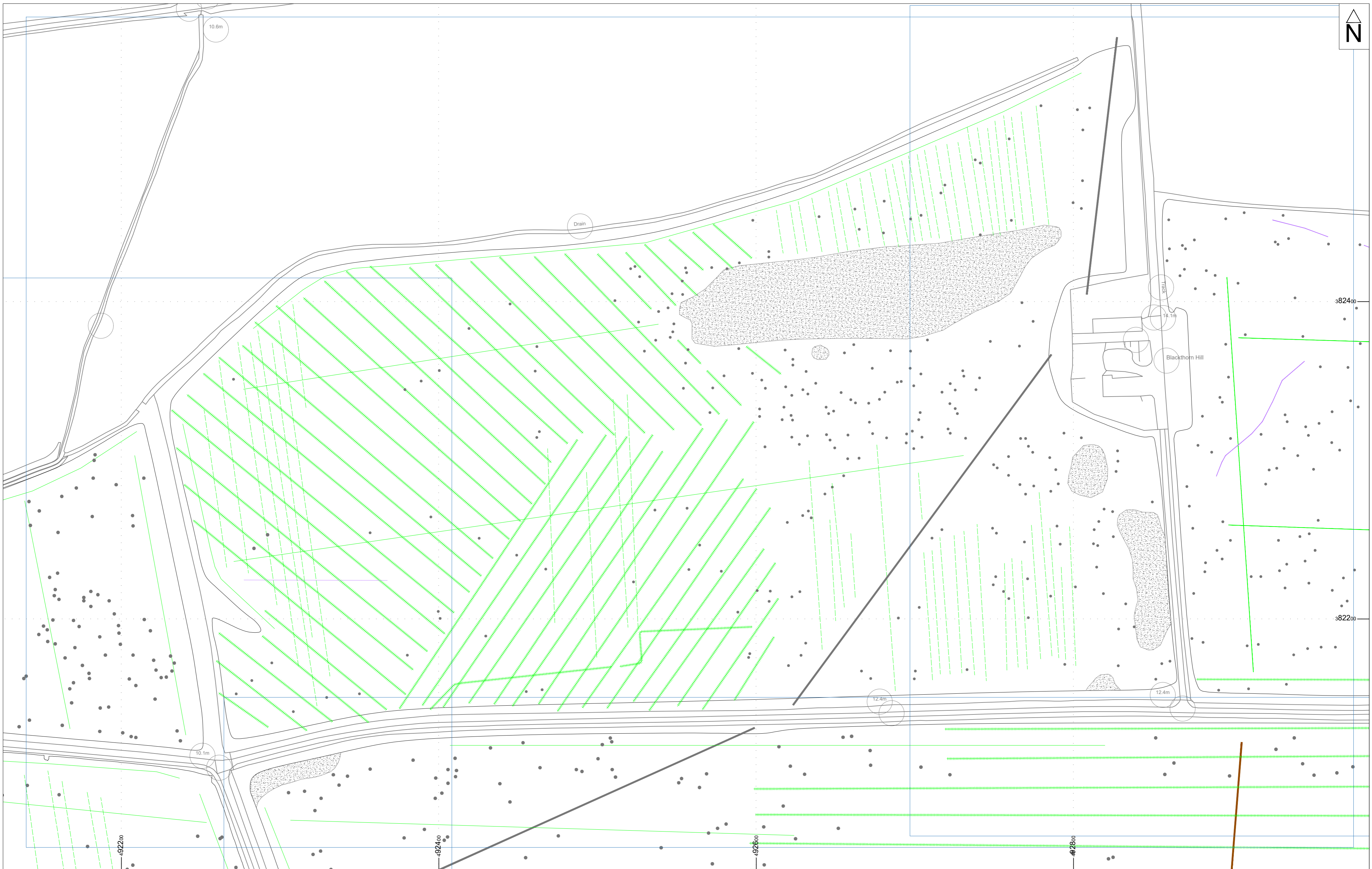
Title
 SECTOR BOUNDARY


15.0 nT/cm

0 60m

1:1,500 @ A2


Fig. 100












 © ASWYAS 2022.
 Archaeological Services W Y A S.
 Nepsshaw Lane South, Morley, LS27 7JQ
 Tel: 0113 535 0163 Email: archaeology@wys.org.uk

Project ID: XB85_CWB21 Cottam 1
 Interpretation of magnetometer data; Sector 30

Reproduced from the Ordnance Survey mapping with the permission of the Controller of Her Majesty's Stationery Office.
 © Crown Copyright. Unauthorised reproduction infringes Crown copyright and may lead to prosecution or civil proceedings.
 Digital data supplied by the Ordnance Survey, 2022.

Title
 SECTOR BOUNDARY

Interpretation

 FERROUS	 RIDGE & FURROW
 SERVICE PIPE	 AGRICULTURAL
 MAGNETIC DISTURBANCE	 FORMER FIELD BOUNDARY
 FIELD DRAIN	 UNCERTAIN


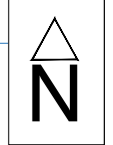

0  60m
 1:1,500 @ A2

Fig. 101

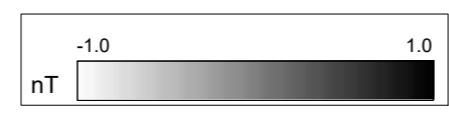



 © ASWYAS 2022.
 Archaeological Services W Y A S.
 Nephshaw Lane South, Morley, LS27 7JQ
 Tel: 0113 535 0163 Email: archaeology@wys.org.uk

Project ID: XB85_CWB21 Cottam 1
 Processed greyscale magnetometer data; Sector 31

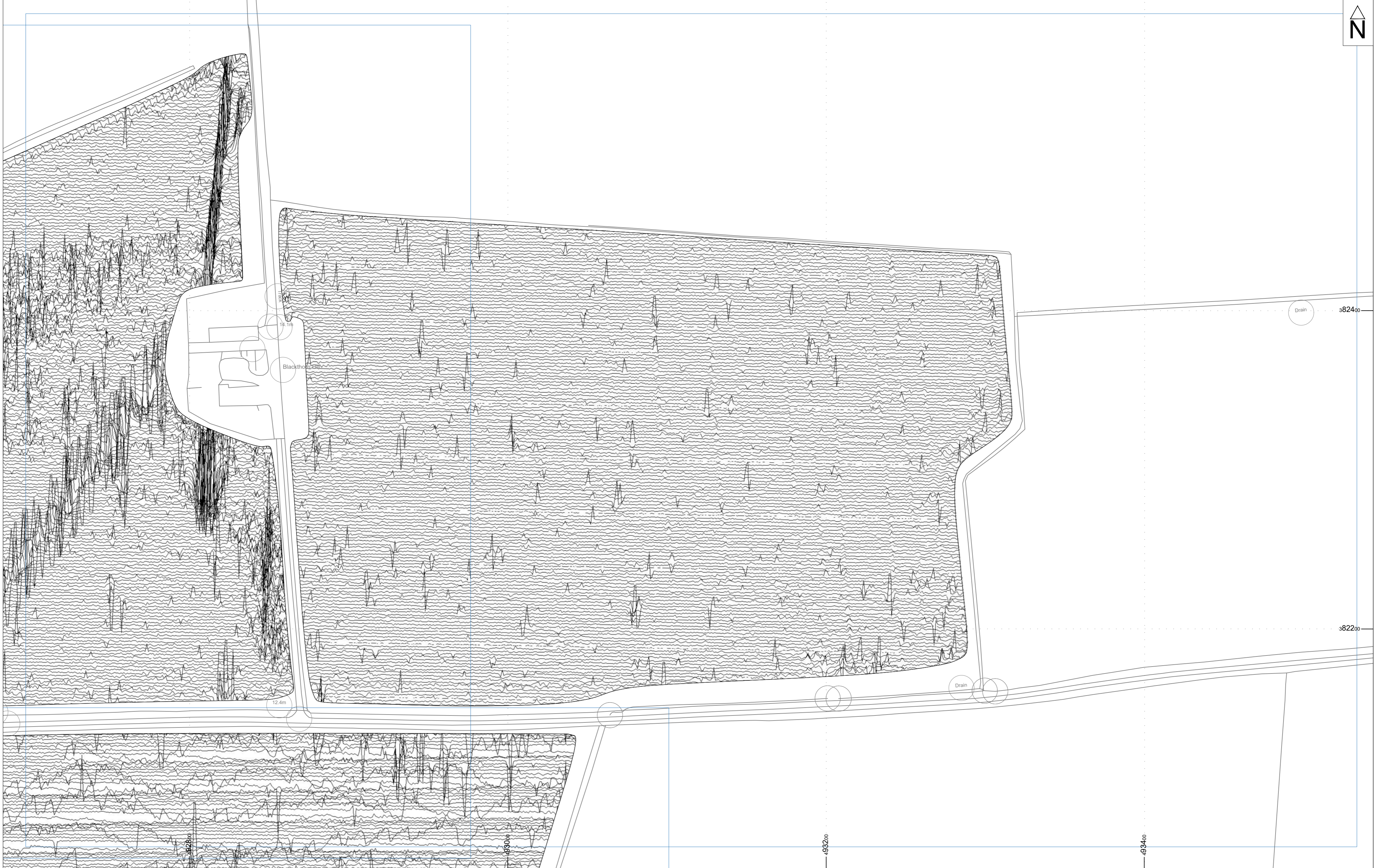
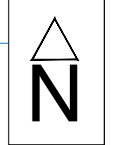
Reproduced from the Ordnance Survey mapping with the permission of the Controller of Her Majesty's Stationery Office.
 © Crown Copyright. Unauthorised reproduction infringes Crown copyright and may lead to prosecution or civil proceedings.
 Digital data supplied by the Ordnance Survey, 2022.


Title
 SECTOR BOUNDARY



1:1,500 @ A2

Fig. 102




 © ASWYAS 2022.
 Archaeological Services W Y A S.
 Nepsshaw Lane South, Morley, LS27 7JQ
 Tel: 0113 535 0163 Email: archaeology@wys.org.uk

Project ID: XB85_CWB21 Cottam 1
 XY trace plot of minimally processed magnetometer data;
 Sector 31

Reproduced from the Ordnance Survey mapping with the permission of the Controller of Her Majesty's Stationery Office.
 © Crown Copyright. Unauthorised reproduction infringes Crown copyright and may lead to prosecution or civil proceedings.
 Digital data supplied by the Ordnance Survey, 2022.

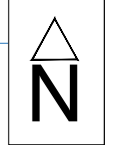
Title
 SECTOR BOUNDARY


15.0 nT/cm

0 60m

1:1,500 @ A2


Fig. 103












 © ASWYAS 2022.
 Archaeological Services W Y A S.
 Nepsshaw Lane South, Morley, LS27 7JQ
 Tel: 0113 535 0163 Email: archaeology@wys.org.uk

Project ID: XB85_CWB21 Cottam 1
 Interpretation of magnetometer data; Sector 31

Reproduced from the Ordnance Survey mapping with the permission of the Controller of Her Majesty's Stationery Office.
 © Crown Copyright. Unauthorised reproduction infringes Crown copyright and may lead to prosecution or civil proceedings.
 Digital data supplied by the Ordnance Survey, 2022.

Title	
	SECTOR BOUNDARY

Interpretation			
	FERROUS		RIDGE & FURROW
	SERVICE PIPE		AGRICULTURAL
	MAGNETIC DISTURBANCE		FORMER FIELD BOUNDARY
	FIELD DRAIN		UNCERTAIN

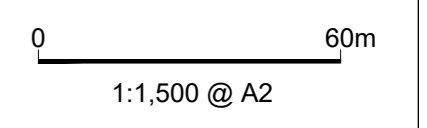
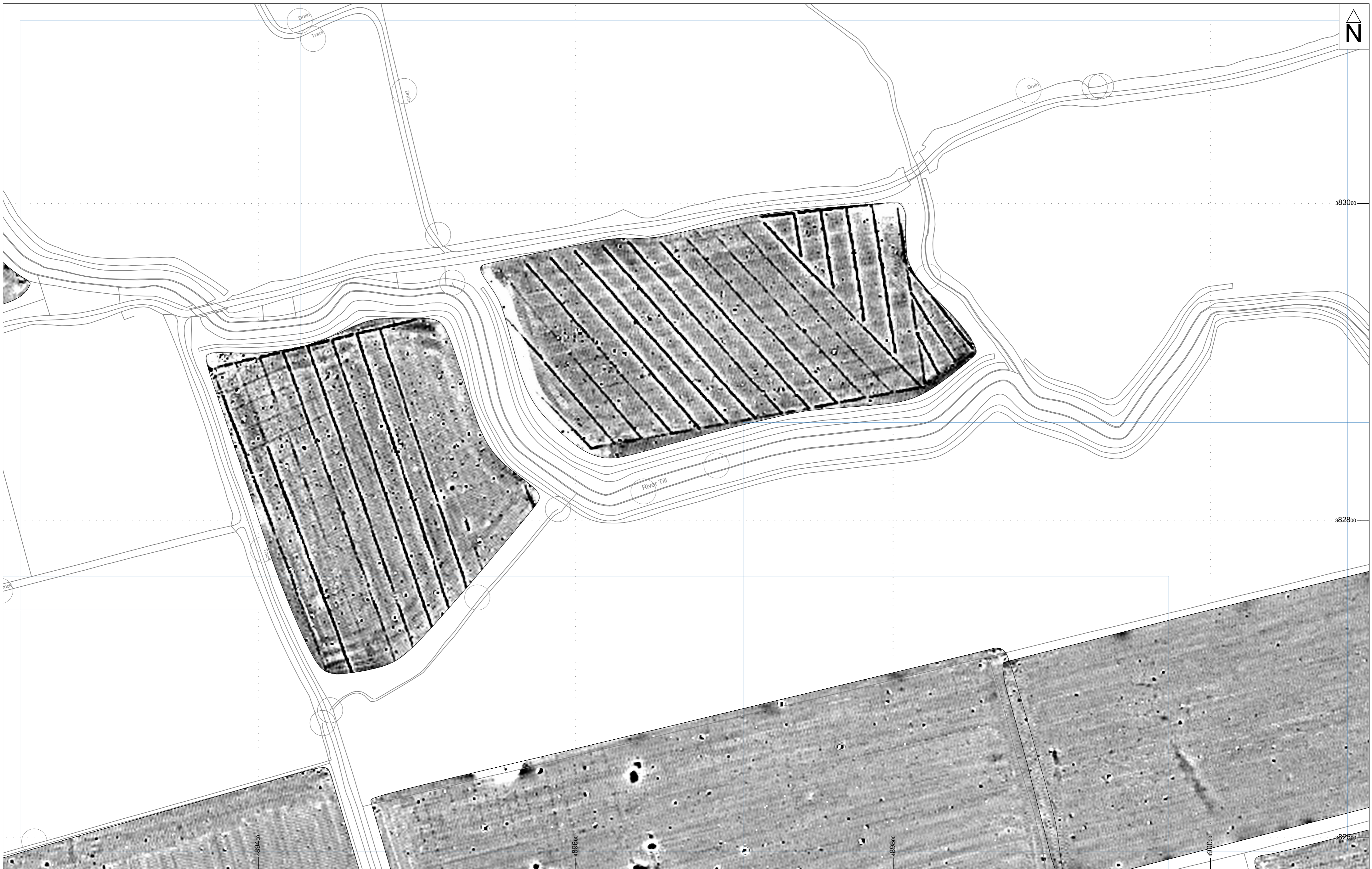



Fig. 104

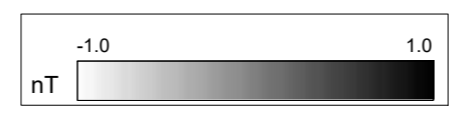



 © ASWYAS 2022.
 Archaeological Services W Y A S,
 Nepsaw Lane South, Morley, LS27 7JQ
 Tel: 0113 535 0163 Email: archaeology@wys.org.uk

Project ID: XB85_CWB21 Cottam 1
 Processed greyscale magnetometer data; Sector 32

Reproduced from the Ordnance Survey mapping with the permission of the Controller of Her Majesty's Stationery Office.
 © Crown Copyright. Unauthorised reproduction infringes Crown copyright and may lead to prosecution or civil proceedings.
 Digital data supplied by the Ordnance Survey, 2022.


Title
 SECTOR BOUNDARY



1:1,500 @ A2

Fig. 105




 © ASWYAS 2022.
 Archaeological Services W Y A S,
 Nepsaw Lane South, Morley, LS27 7JQ
 Tel: 0113 535 0163 Email: archaeology@wys.org.uk

Project ID: XB85_CWB21 Cottam 1
 XY trace plot of minimally processed magnetometer data;
 Sector 32

Reproduced from the Ordnance Survey mapping with the permission of the Controller of Her Majesty's Stationery Office.
 © Crown Copyright. Unauthorised reproduction infringes Crown copyright and may lead to prosecution or civil proceedings.
 Digital data supplied by the client, Lanes Services, 2022.

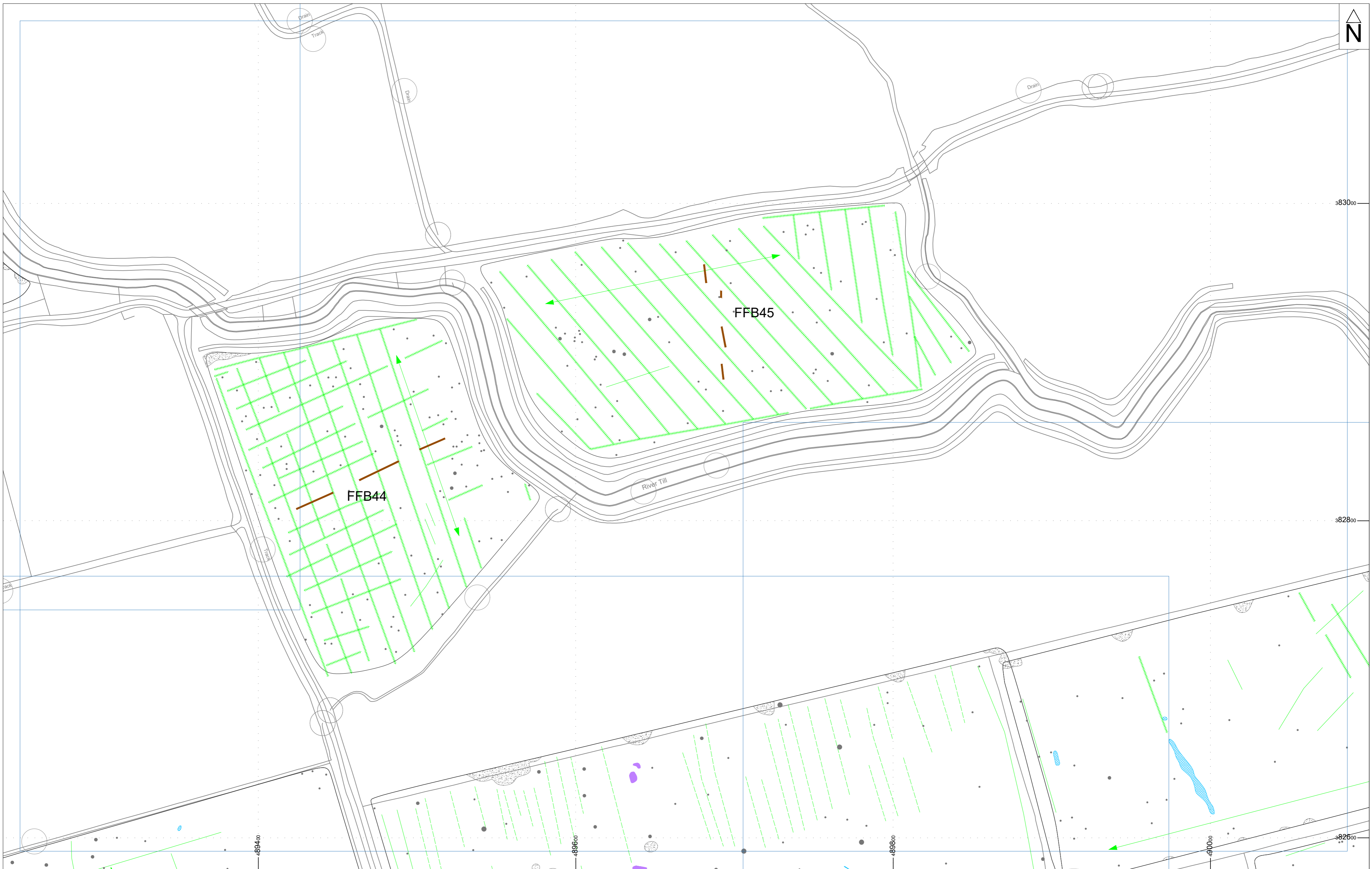
Title
 SECTOR BOUNDARY


15.0 nT/cm

0 60m

1:1,500 @ A2


Fig. 106












 © ASWYAS 2022.
 Archaeological Services W Y A S,
 Nepsaw Lane South, Morley, LS27 7JQ
 Tel: 0113 535 0163 Email: archaeology@wyas.org.uk

Project ID: XB85_CWB21 Cottam 1
 Interpretation of magnetometer data; Sector 32

Reproduced from the Ordnance Survey mapping with the permission of the Controller of Her Majesty's Stationery Office.
 © Crown Copyright. Unauthorised reproduction infringes Crown copyright and may lead to prosecution or civil proceedings.
 Digital data supplied by the Ordnance Survey, 2022.

Title	
	SECTOR BOUNDARY

Interpretation	
	FERROUS
	MAGNETIC DISTURBANCE
	FIELD DRAIN
	RIDGE & FURROW
	AGRICULTURAL
	FORMER FIELD BOUNDARY
	GEOLOGY
	UNCERTAIN

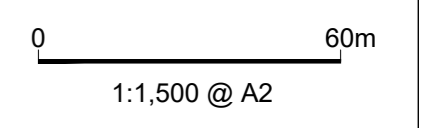


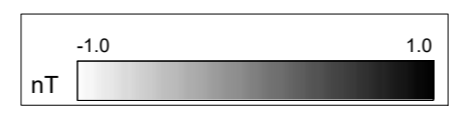


Fig. 107




 © ASWYAS 2022.
 Archaeological Services W Y A S.
 Nepsaw Lane South, Morley, LS27 7JQ
 Tel: 0113 535 0163 Email: archaeology@wys.org.uk
 Project ID: XB85_CWB21 Cottam 1
 Processed greyscale magnetometer data; Sector 33

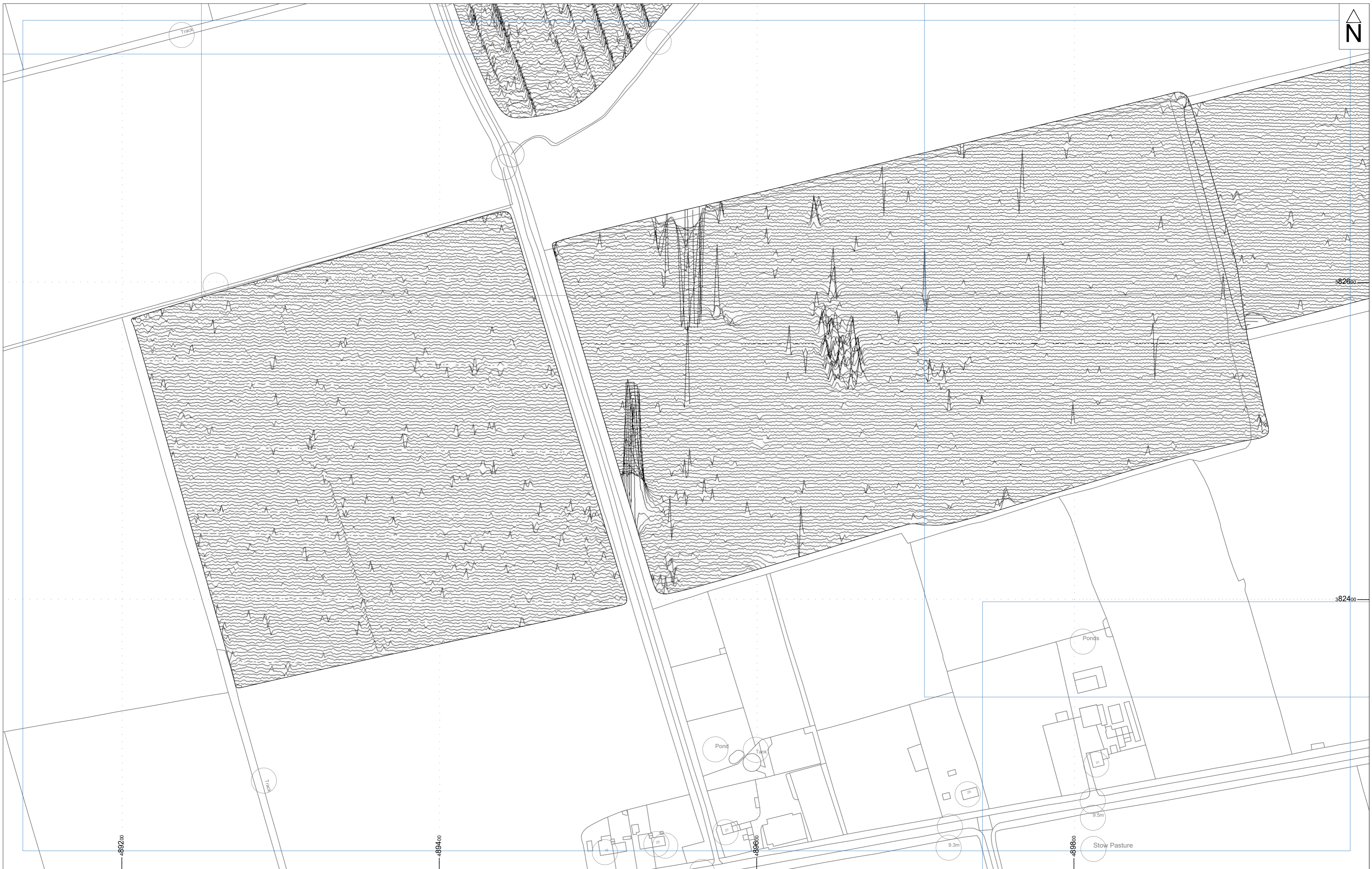
Title
 SECTOR BOUNDARY




1:1,500 @ A2

Fig. 108

Reproduced from the Ordnance Survey mapping with the permission of the Controller of Her Majesty's Stationery Office.
 © Crown Copyright. Unauthorised reproduction infringes Crown copyright and may lead to prosecution or civil proceedings.
 Digital data supplied by the client, Langan Services, 2022.




 © ASWYAS 2022.
 Archaeological Services W Y A S.
 Nepsaw Lane South, Morley, LS27 7JQ
 Tel: 0113 535 0163 Email: archaeology@wys.org.uk

Project ID: XB85_CWB21 Cottam 1
 XY trace plot of minimally processed magnetometer data;
 Sector 33

Reproduced from the Ordnance Survey mapping with the permission of the Controller of Her Majesty's Stationery Office.
 © Crown Copyright. Unauthorised reproduction infringes Crown copyright and may lead to prosecution or civil proceedings.
 Digital data supplied by the client, Lanes Services, 2022.

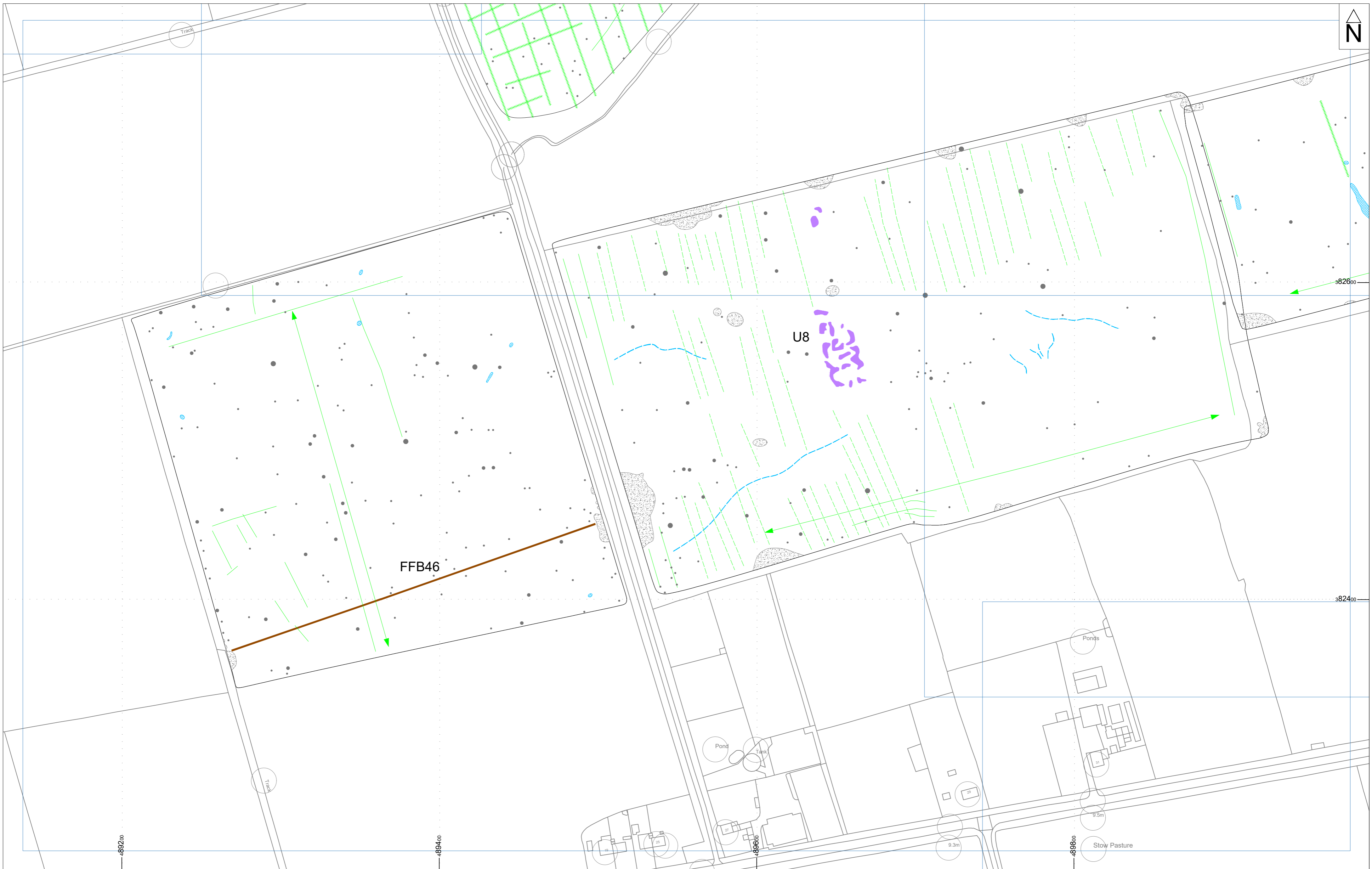
Title
SECTOR BOUNDARY


15.0 nT/cm

0 60m

1:1,500 @ A2


Fig. 109












 © ASWYAS 2022.
 Archaeological Services W Y A S.
 Nepsaw Lane South, Morley, LS27 7JQ
 Tel: 0113 535 0163 Email: archaeology@wys.org.uk

Project ID: XB85_CWB21 Cottam 1
 Interpretation of magnetometer data; Sector 33

Reproduced from the Ordnance Survey mapping with the permission of the Controller of Her Majesty's Stationery Office.
 © Crown Copyright. Unauthorised reproduction infringes Crown copyright and may lead to prosecution or civil proceedings.
 Digital data supplied by the client, Lanes Services, 2022.

Title
 SECTOR BOUNDARY

Interpretation

 FERROUS	 AGRICULTURAL
 MAGNETIC DISTURBANCE	 FORMER FIELD BOUNDARY
 FIELD DRAIN	 GEOLOGY
 RIDGE & FURROW	 UNCERTAIN



0  60m
 1:1,500 @ A2

Fig. 110

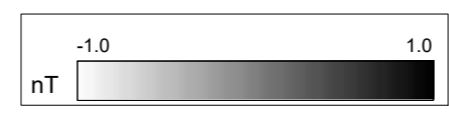



 © ASWYAS 2022.
 Archaeological Services W Y A S.
 Nepsshaw Lane South, Morley, LS27 7JQ
 Tel: 0113 535 0163 Email: archaeology@wys.org.uk

Project ID: XB85_CWB21 Cottam 1
 Processed greyscale magnetometer data; Sector 34

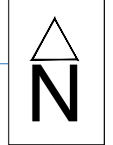
Reproduced from the Ordnance Survey mapping with the permission of the Controller of Her Majesty's Stationery Office.
 © Crown Copyright. Unauthorised reproduction infringes Crown copyright and may lead to prosecution or civil proceedings.
 Digital data supplied by the Ordnance Survey, 2022.


Title
 SECTOR BOUNDARY



1:1,500 @ A2

Fig. 111




 © ASWYAS 2022.
 Archaeological Services W Y A S.
 Nepsshaw Lane South, Morley, LS27 7JQ
 Tel: 0113 535 0163 Email: archaeology@wys.org.uk

Project ID: XB85_CWB21 Cottam 1
 XY trace plot of minimally processed magnetometer data;
 Sector 34

Reproduced from the Ordnance Survey mapping with the permission of the Controller of Her Majesty's Stationery Office.
 © Crown Copyright. Unauthorised reproduction infringes Crown copyright and may lead to prosecution or civil proceedings.
 Digital data supplied by the Ordnance Survey, 2022.

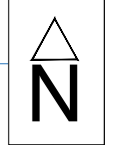
Title
 SECTOR BOUNDARY


15.0 nT/cm

0 60m

1:1,500 @ A2









Fig. 112




 © ASWYAS 2022.
 Archaeological Services W Y A S.
 Nephshaw Lane South, Morley, LS27 7JQ
 Tel: 0113 535 0163 Email: archaeology@wys.org.uk

Project ID: XB85_CWB21 Cottam 1
 Interpretation of magnetometer data; Sector 34

Reproduced from the Ordnance Survey mapping with the permission of the Controller of Her Majesty's Stationery Office.
 © Crown Copyright. Unauthorised reproduction infringes Crown copyright and may lead to prosecution or civil proceedings.
 Digital data supplied by the Ordnance Survey, 2022.

Title		Interpretation	
	SECTOR BOUNDARY		FERROUS
	FORMER FIELD BOUNDARY		MAGNETIC DISTURBANCE
	AGRICULTURAL		FIELD DRAIN
	GEOLOGY		RIDGE & FURROW

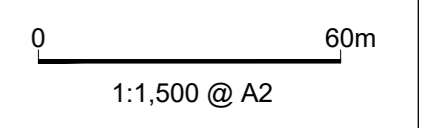



Fig. 113




 © ASWYAS 2022.
 Archaeological Services W Y A S.
 Nephaw Lane South, Morley, LS27 7JQ
 Tel: 0113 535 0163 Email: archaeology@wys.org

Project ID: XB85_CWB21 Cottam 1
 Processed greyscale magnetometer data; Sector 35

Reproduced from the Ordnance Survey mapping with the permission of Her Majesty's Stationery Office.
 © Crown Copyright. Unauthorised reproduction infringes Crown copyright and may lead to prosecution or civil proceedings.
 Digital data supplied by the client, Lingers Services, 2022

Title
 SECTOR BOUNDARY

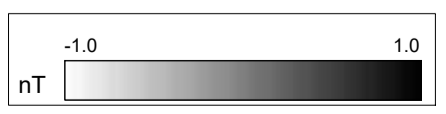



Fig. 114

1:1,500 @ A2




 © ASWYAS 2022.
 Archaeological Services W Y A S.
 Nephaw Lane South, Morley, LS27 7JQ
 Tel: 0113 535 0163 Email: archaeology@wya.org.uk

Project ID: XB85_CWB21 Cottam 1
 XY trace plot of minimally processed magnetometer data;
 Sector 35

Reproduced from the Ordnance Survey mapping with the permission of the Controller of Her Majesty's Stationery Office.
 © Crown Copyright. Unauthorised reproduction infringes Crown copyright and may lead to prosecution or civil proceedings.
 Digital data supplied by the client, Lingers Services, 2022

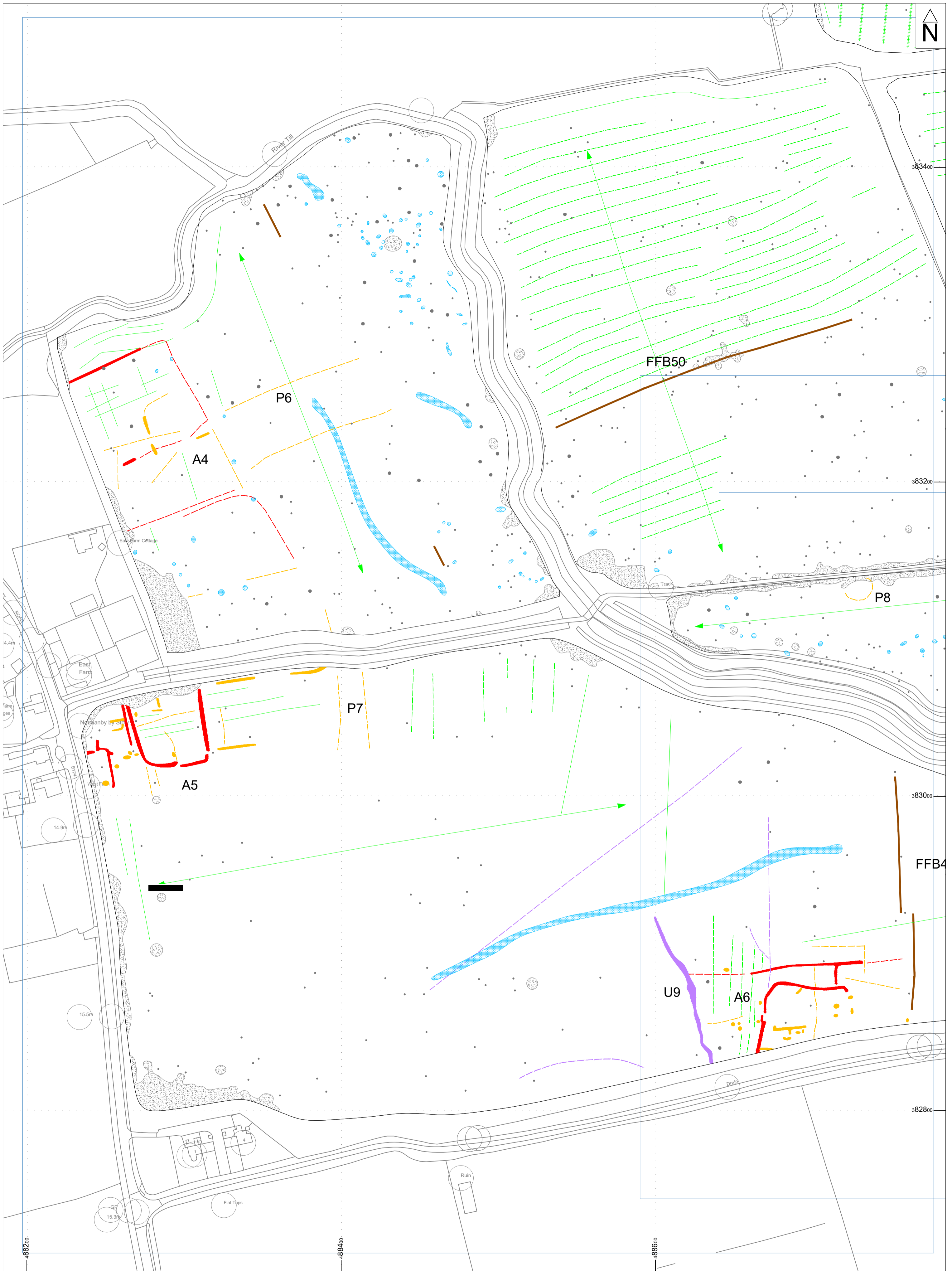
Title
 SECTOR BOUNDARY


15.0 nT/cm

0 60m

1:1,500 @ A2

Fig. 115



Title	
	SECTOR BOUNDARY











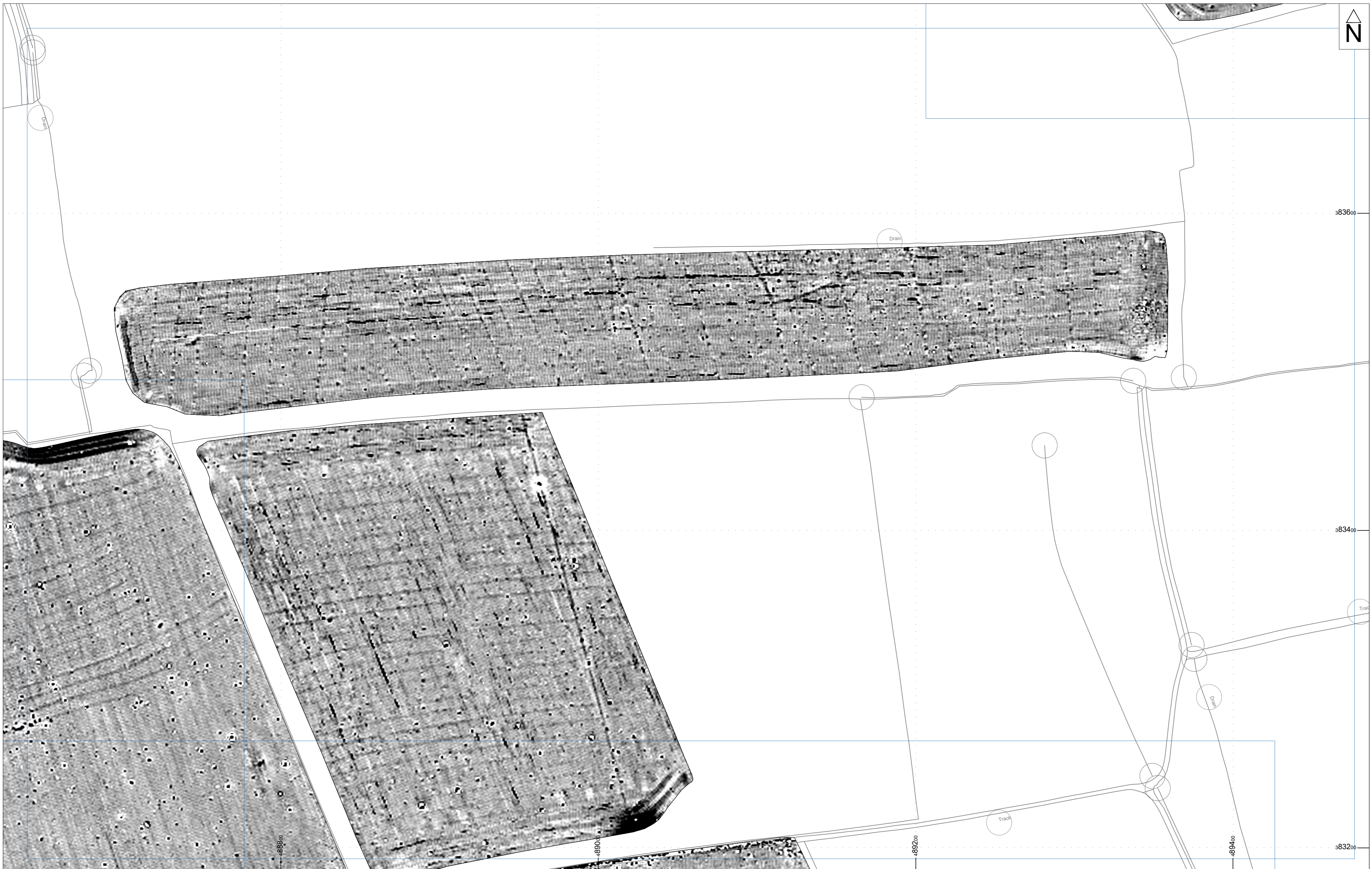

Interpretation			
	FERROUS		AGRICULTURAL
	MAGNETIC DISTURBANCE		FORMER FIELD BOUNDARY
	FIELD DRAIN		GEOLOGY
	RIDGE & FURROW		UNCERTAIN
	ARCHAEOLOGY?		ARCHAEOLOGY

Fig. 116

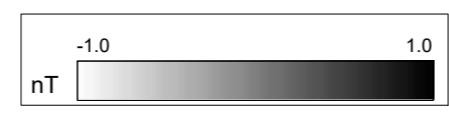



 © ASWYAS 2022.
 Archaeological Services W Y A S.
 Nepsshaw Lane South, Morley, LS27 7JQ
 Tel: 0113 535 0163 Email: archaeology@wys.org.uk

Project ID: XB85_CWB21 Cottam 1
 Processed greyscale magnetometer data; Sector 36

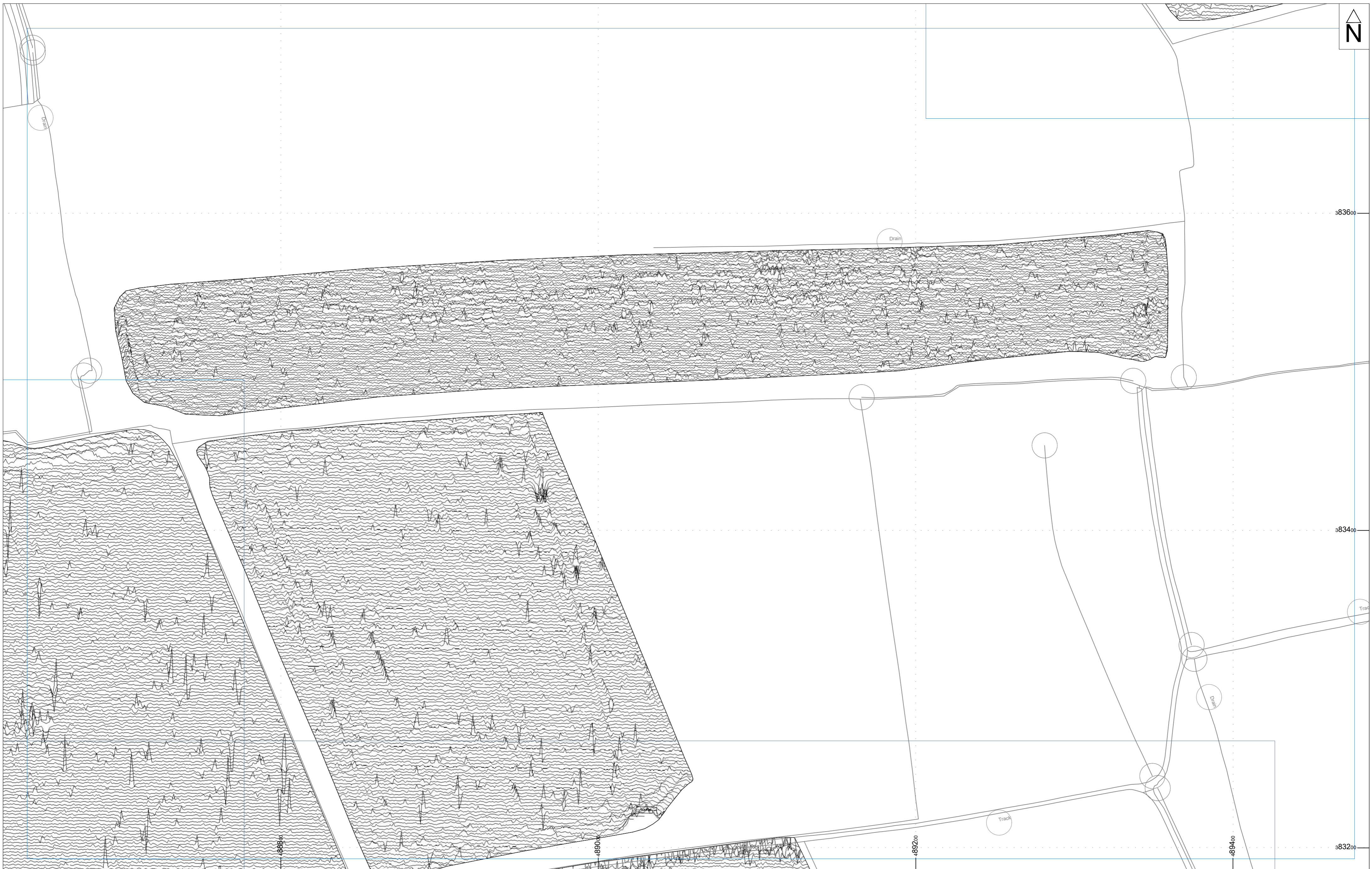
Reproduced from the Ordnance Survey mapping with the permission of the Controller of Her Majesty's Stationery Office.
 © Crown Copyright. Unauthorised reproduction infringes Crown copyright and may lead to prosecution or civil proceedings.
 Digital data supplied by the Ordnance Survey, 2022.


Title
 SECTOR BOUNDARY



1:1,500 @ A2

Fig. 117




 © ASWYAS 2022.
 Archaeological Services W Y A S.
 Nepsshaw Lane South, Morley, LS27 7JQ
 Tel: 0113 535 0163 Email: archaeology@wys.org.uk

Project ID: XB85_CWB21 Cottam 1
 XY trace plot of minimally processed magnetometer data;
 Sector 36

Reproduced from the Ordnance Survey mapping with the permission of the Controller of Her Majesty's Stationery Office.
 © Crown Copyright. Unauthorised reproduction infringes Crown copyright and may lead to prosecution or civil proceedings.
 Digital data supplied by the Ordnance Survey, 2022.

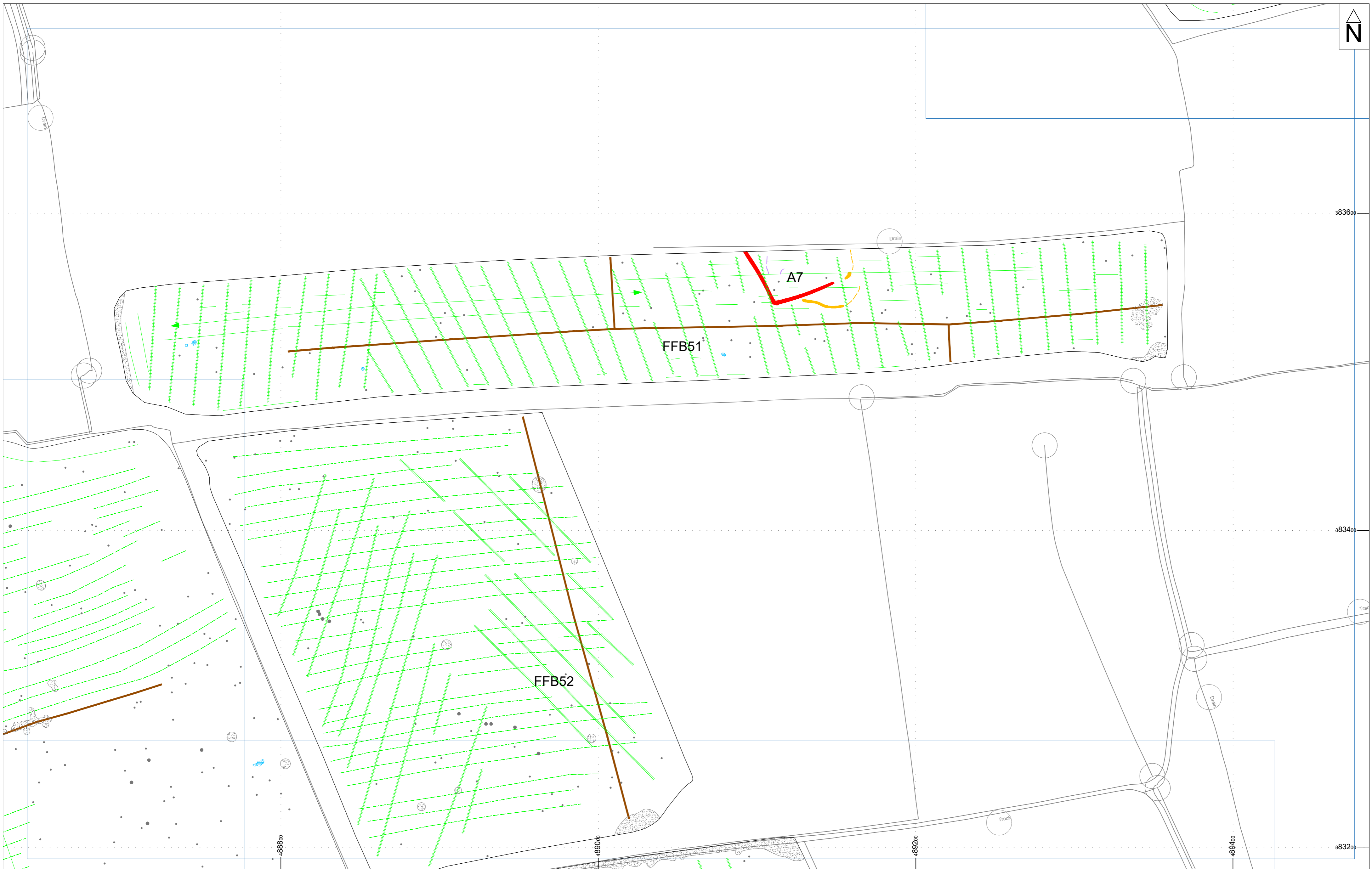
Title
 SECTOR BOUNDARY


15.0 nT/cm

0 60m

1:1,500 @ A2

Fig. 118

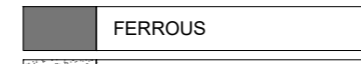

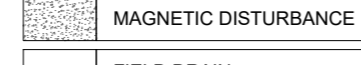
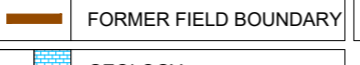


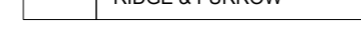

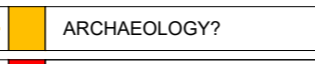
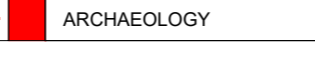



 © ASWYAS 2022.
 Archaeological Services W Y A S.
 Nephaw Lane South, Morley, LS27 7JQ
 Tel: 0113 535 0163 Email: archaeology@wya.org.uk

Project ID: XB85_CWB21 Cottam 1
 Interpretation of magnetometer data; Sector 36

Reproduced from the Ordnance Survey mapping with the permission of the Controller of Her Majesty's Stationery Office.
 © Crown Copyright. Unauthorised reproduction infringes Crown copyright and may lead to prosecution or civil proceedings.
 Digital data supplied by the Ordnance Survey, 2022.


Title
 SECTOR BOUNDARY

Interpretation			
	FERROUS		AGRICULTURAL
	MAGNETIC DISTURBANCE		FORMER FIELD BOUNDARY
	FIELD DRAIN		GEOLOGY
	RIDGE & FURROW		UNCERTAIN
	ARCHAEOLOGY?		ARCHAEOLOGY

0 60m
 1:1,500 @ A2

Fig. 119




 © ASWYAS 2022.
 Archaeological Services W Y A S.
 Nepsaw Lane South, Morley, LS27 7JQ
 Tel: 0113 535 0163 Email: archaeology@wys.org.uk

Project ID: XB85_CWB21 Cottam 1
 Processed greyscale magnetometer data; Sector 37

Reproduced from the Ordnance Survey mapping with the permission of the Controller of Her Majesty's Stationery Office.
 © Crown Copyright. Unauthorised reproduction infringes Crown copyright and may lead to prosecution or civil proceedings.
 Digital data supplied by the client, Langan Services, 2022.

Title
 SECTOR BOUNDARY



1:1,500 @ A2

Fig. 120